

TAYLOR YARD BIKEWAY/PEDESTRIAN BRIDGE OVER THE LOS ANGELES RIVER STATUS UPDATE



**CYPRESS PARK NEIGHBORHOOD COUNCIL MEETING
TUESDAY, FEBRUARY 9, 2021**



Public Works-Engineering and Council Districts 1 and 13

Taylor Yard Bikeway/Pedestrian Bridge over LA River

Project Scope



The proposed project would construct a multi-modal bridge over the Los Angeles River between Elysian Valley on the west and Taylor Yard on the east. The proposed bridge would be designed for bicycle and pedestrian use, and would also support emergency vehicles.

□ **Bridge Characteristics**

- 400 ft long ; 18 ft wide
- Steel truss structure/composite deck
- Bike Ramps on either side of bridge
- Pier in Center of River

□ **Scope**

- Removals, Demolition, Restoration
- Bridge and Ramp Construction
- Landscaping and Drainage
- Signage and Striping
- Lighting

Taylor Yard Bikeway/Pedestrian Bridge over LA River Project Information



3

- ❑ Contract Award : \$18,725,375
- ❑ Contractor: Ortiz Enterprises, Inc.
- ❑ Date of Construction Start: 9/21/2018
- ❑ Date of Construction Completion: Summer of 2021

Taylor Yard Bikeway/Pedestrian Bridge over LA River Location Map



4



Taylor Yard Bikeway/Pedestrian Bridge over LA River Site Aerial View



Taylor Yard Bikeway/Pedestrian Bridge over LA River Site Photos



6



East Side- View of LA River (Looking North)

Taylor Yard Bikeway/Pedestrian Bridge over LA River Site Photos



7



East Side- View of LA River (Looking West)

Taylor Yard Bikeway/Pedestrian Bridge over LA River Site Photos



8



West Side-View along Existing Bike Path (Looking North)

Taylor Yard Bikeway/Pedestrian Bridge over LA River Aerial View



Taylor Yard Bikeway/Pedestrian Bridge over LA River Plan View



Taylor Yard Bikeway/Pedestrian Bridge over LA River View from Overlook



11



Taylor Yard Bikeway/Pedestrian Bridge over LA River Profile View



Taylor Yard Bikeway/Pedestrian Bridge over LA River

Progress Photos: Erecting Falsework Support Towers



13



Taylor Yard Bikeway/Pedestrian Bridge over LA River

Progress Photos: Bridge Construction-Erection of Main Line



Taylor Yard Bikeway/Pedestrian Bridge over LA River

Progress Photos: Bridge Construction- Erection of Main Line



15



Taylor Yard Bikeway/Pedestrian Bridge over LA River

Progress Photos: Bridge Construction-Profile Looking South



Taylor Yard Bikeway/Pedestrian Bridge over LA River

Progress Photos: Bridge Construction-Profile Looking North



Taylor Yard Bikeway/Pedestrian Bridge over LA River

Progress Photos: Bridge Construction-Main Line View



Taylor Yard Bikeway/Pedestrian Bridge over LA River

Progress Photos: Bridge Construction-Erection of Overlook



Taylor Yard Bikeway/Pedestrian Bridge over LA River

Progress Photos: Bridge Construction



Taylor Yard Bikeway/Pedestrian Bridge over LA River

Progress Photos: Bridge Construction



Taylor Yard Bikeway/Pedestrian Bridge over LA River

Progress Photos: Bridge Construction



Taylor Yard Bikeway/Pedestrian Bridge over LA River

Progress Photos: Bridge Construction



Taylor Yard Bikeway/Pedestrian Bridge over LA River South Side Bike Ramp Construction



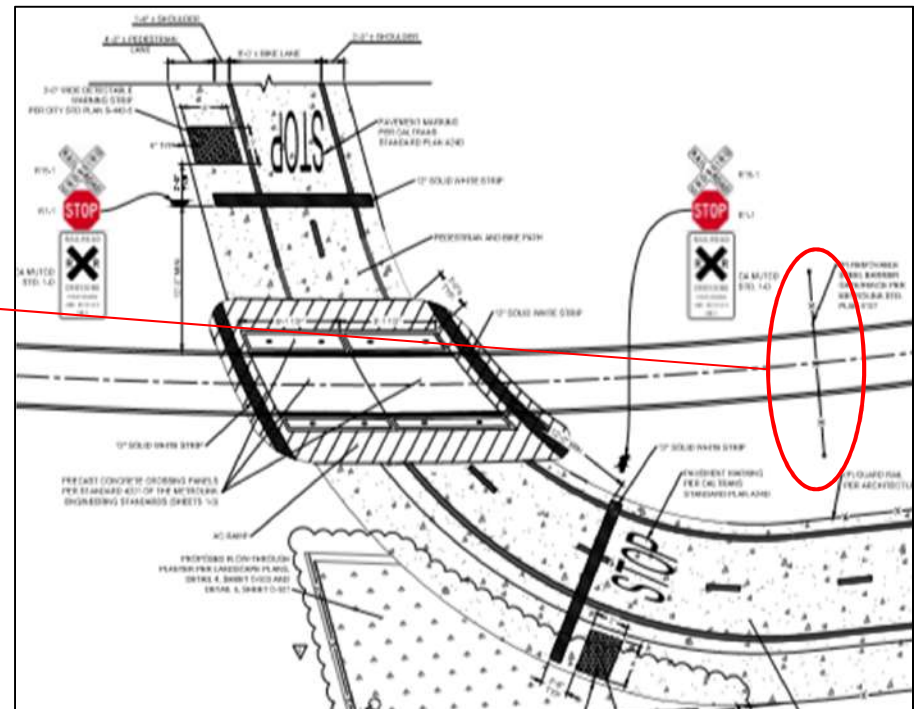
24



Taylor Yard Bikeway/Pedestrian Bridge over LA River North Side Bike Ramp Construction

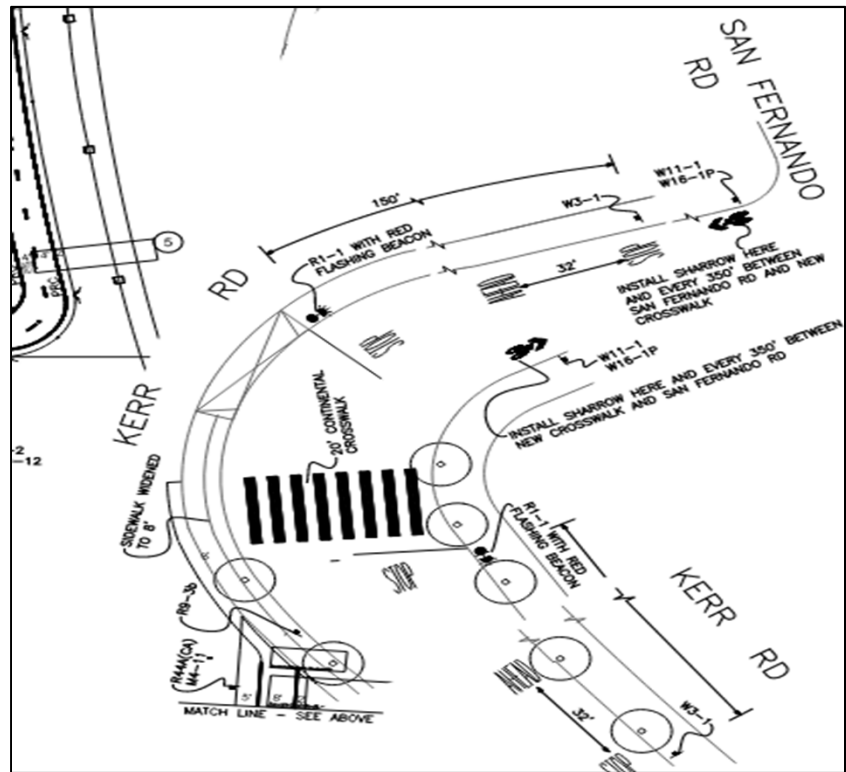
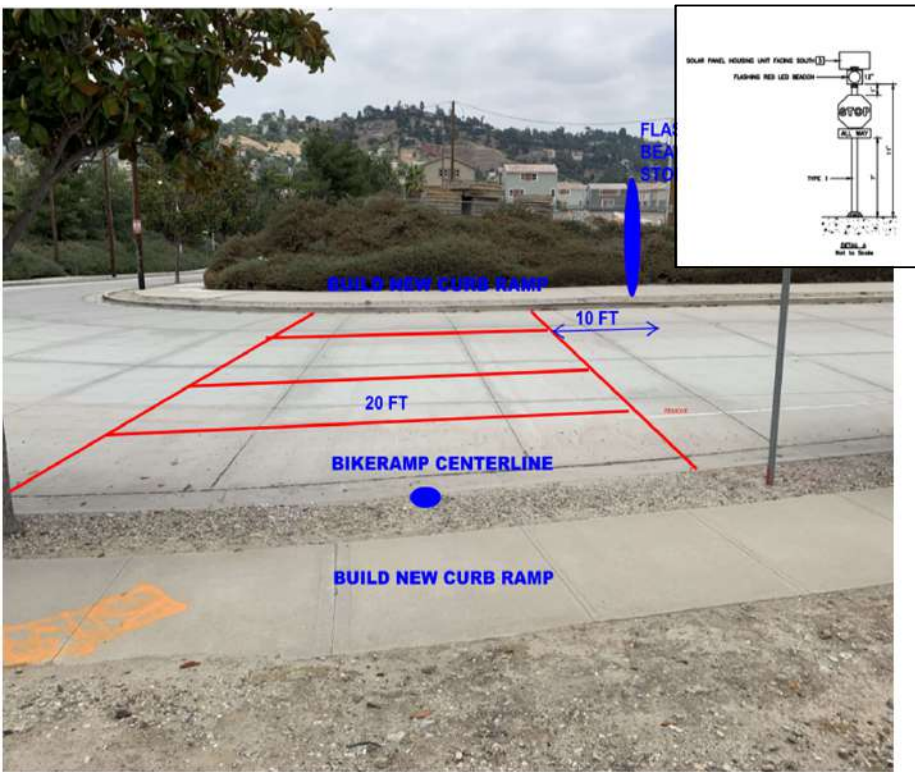


Taylor Yard Bikeway/Pedestrian Bridge over LA River Future Construction: Barrier Gate





Taylor Yard Bikeway/Pedestrian Bridge over LA River Crossing on Kerr Road



Taylor Yard Bikeway/Pedestrian Bridge over LA River Kerr Road (Metrolink Facility Road)



THANK YOU!



Public Works –Engineering and Council Districts 1 and 13